



VASANTRAO NAIK SHIKSHAN PRASARAK MANDAL
VASANTRAO NAIK MAHAVIDYALAYA
AIRPORT ROAD, CIDCO, AURANGABAD

• Affiliated to Dr. Babasaheb Ambedkar Marathwada University, Aurangabad.(M.S.) India, • NAAC Accredited - B ++ grade



President
Rajaramji Rathod

Secretary
Nitinji Rathod

I/C Principal
Dr. Jagdish Bharad

Physical Facility Photo with Time Table

4.1.1 The Institution has adequate infrastructure and physical facilities for teaching-learning. viz., classrooms, laboratories, computing equipment etc.

Hall No 1



Hall no 2

Hall no 2



Hall No.3



Hall No.4



Hall No .5



Hall No. 6



Hall No. 7



Hall No. 8



Hall No. 9



Hall No.10



Hall No.11



Hall No.12



Hall No.13



V9G7+4PX, CIDCO Cannought, M G M, Aurangabad,
Maharashtra 431003, India

Latitude
19.87516934°

Local 11:02:03 AM
GMT 05:32:03 AM


Note : hall no 13 wi fi

Longitude
75.36418542°


Altitude 536.54 meters
Thursday, 09-12-2021

GPS Map
Camera Lite

Hall No.1 4



Hall No.15

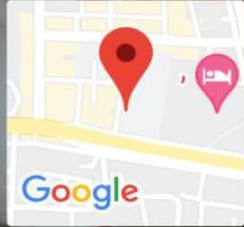


Hall No.27



Latitude: 19.875039
Longitude: 75.363785
Elevation: 605.33m
Accuracy: 23.6m
Time: 14-02-2022 11:04
Note: Junior College Building

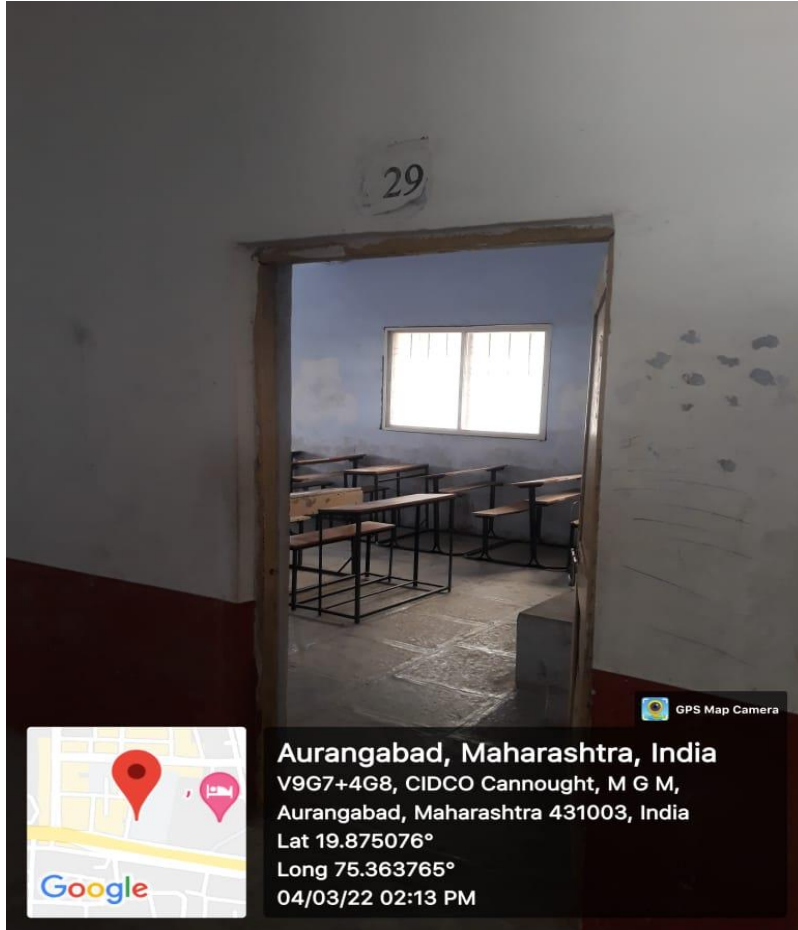
Hall No.28



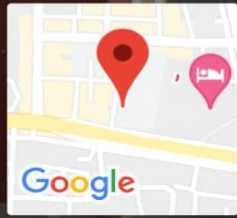
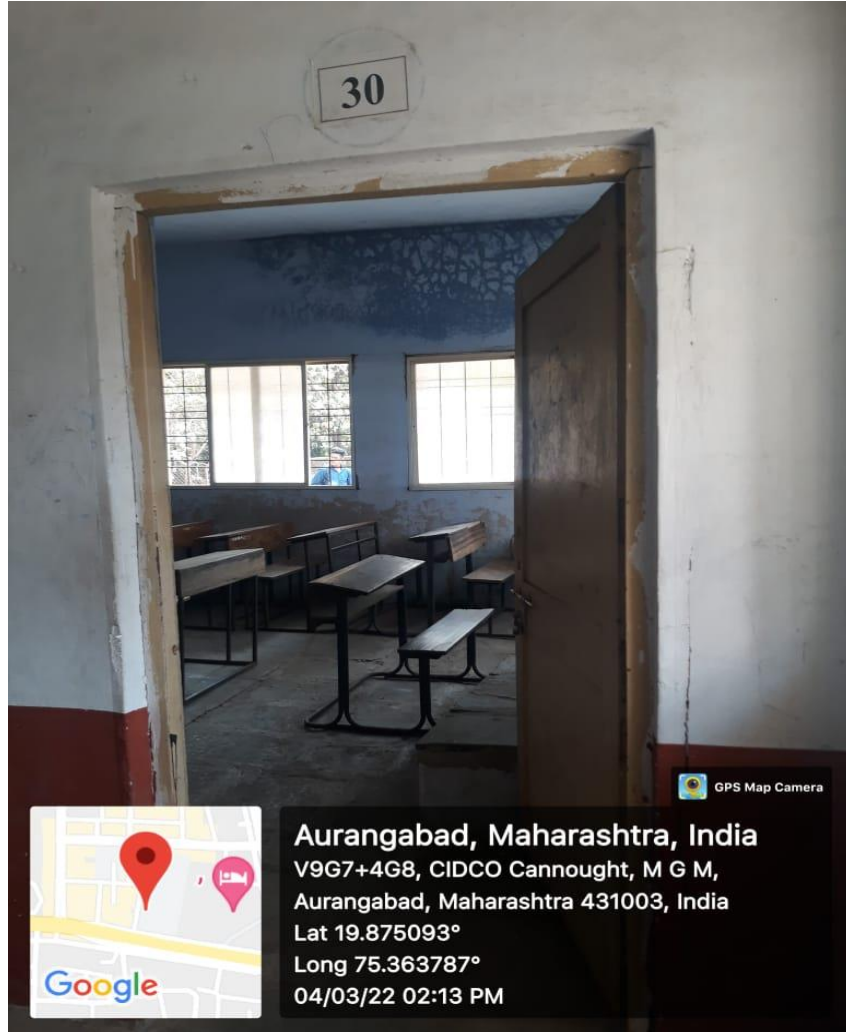
औरंगाबाद, महाराष्ट्र, भारत
V9G7+4G8, सिडको कार्यालय, मी ग मी, औरंगाबाद, महाराष्ट्र
431003, भारत
Lat 19.875073°
Long 75.363753°
04/03/22 02:11 PM

GPS Map Camera

Hall No.29



Hall No.30



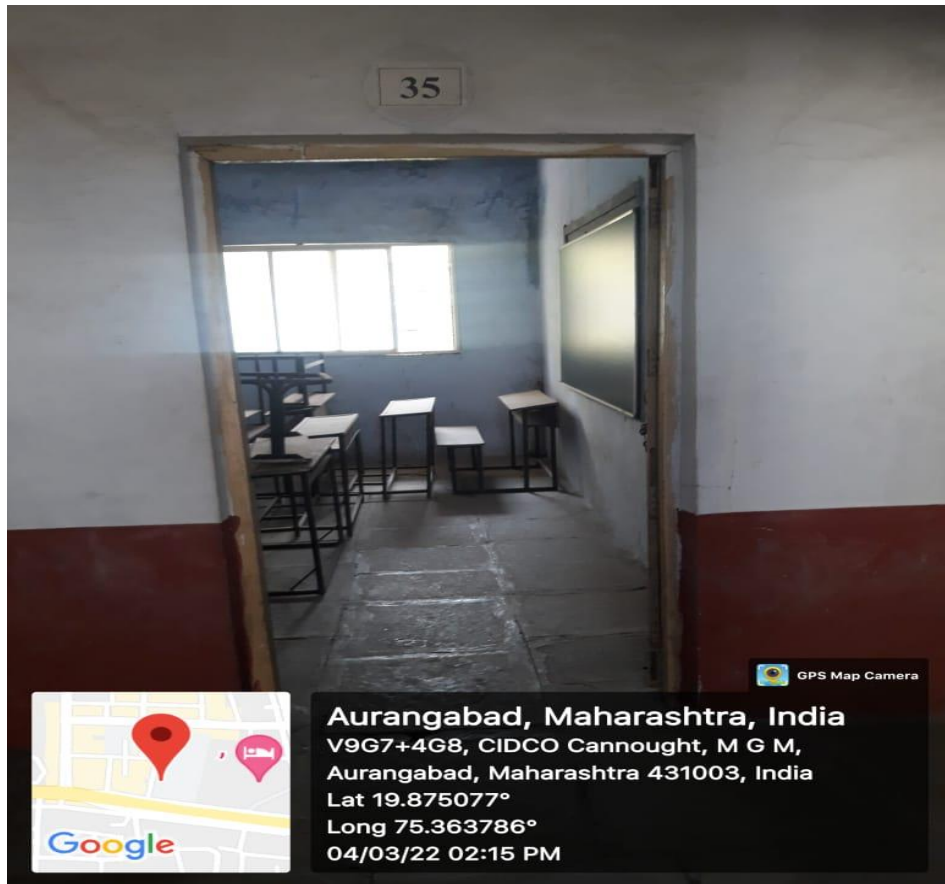
Aurangabad, Maharashtra, India

V9G7+4G8, CIDCO Cannought, M G M,
Aurangabad, Maharashtra 431003, India

Lat 19.875093°

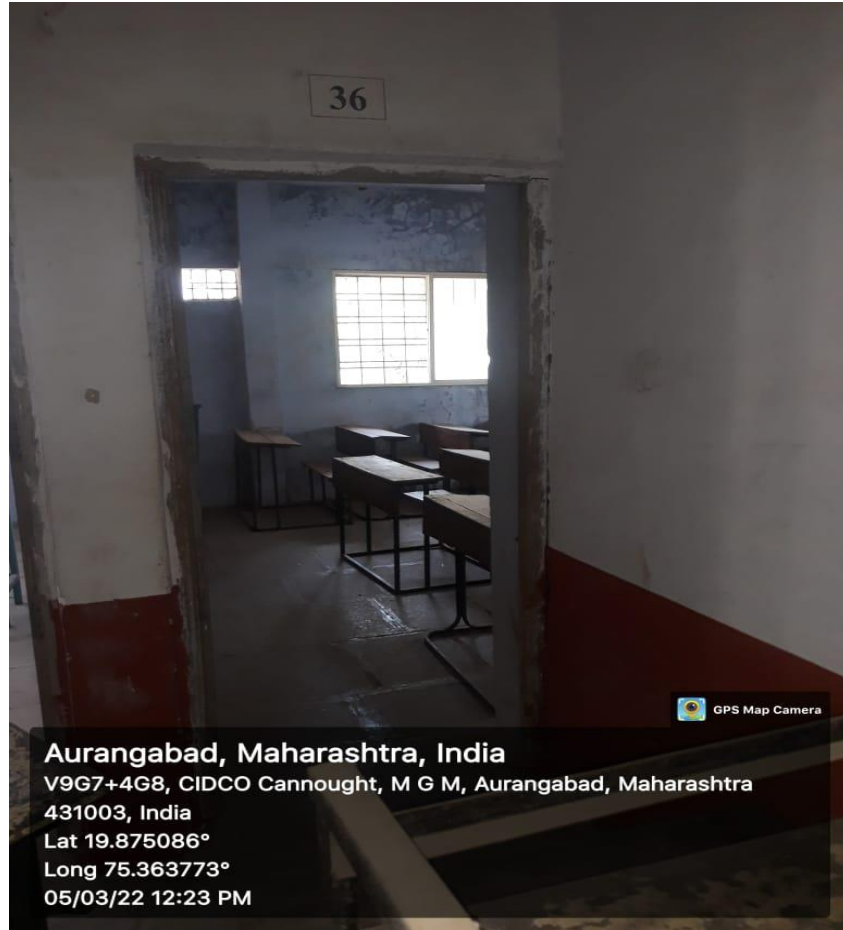
Long 75.363787°

04/03/22 02:13 PM

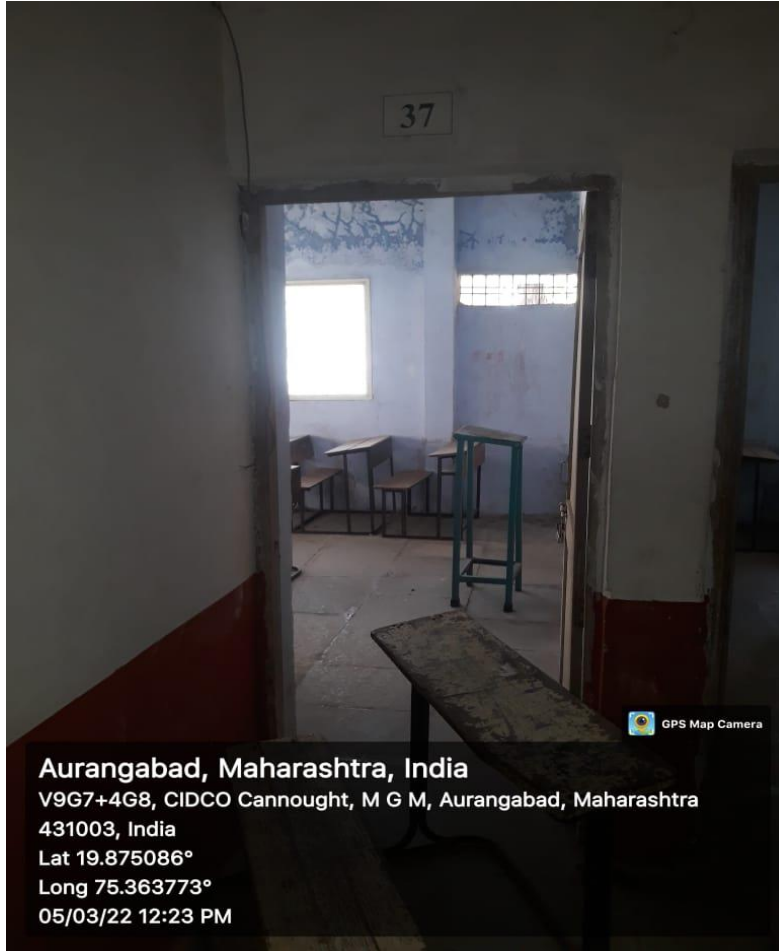


Hall No.35

Hall No.36



Hall No.37



Aurangabad, Maharashtra, India

V9G7+4G8, CIDCO Cannought, M G M, Aurangabad, Maharashtra
431003, India

Lat 19.875086°

Long 75.363773°

05/03/22 12:23 PM

GPS Map Camera

B.CS. Teaching Infrastructure

Hall No.101



Hall No.102



Hall No.103





Aurangabad, Maharashtra, India

V9G7+4G8, CIDCO Cannought, M G M, Aurangabad, Maharashtra

431003, India

Lat 19.875086°

Long 75.363773°

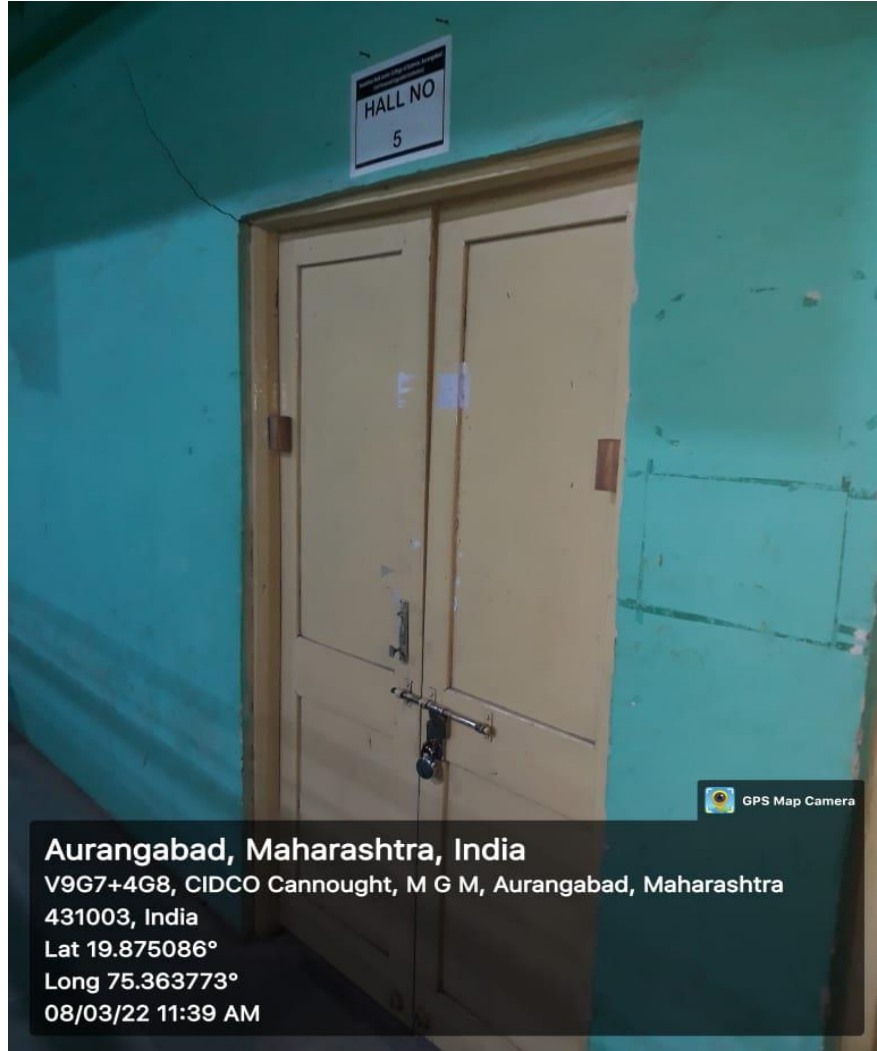
08/03/22 11:37 AM

 GPS Map Camera

Hall No.104



Hall No.105



Hall No 106

